

# MAP SHOWING ACTIVE- ALL BLOCKS & RELINQUISHED-OFFSHORE BLOCKS

70°0'0"E


75°0'0"E

80°0'0"E

85°0'0"E

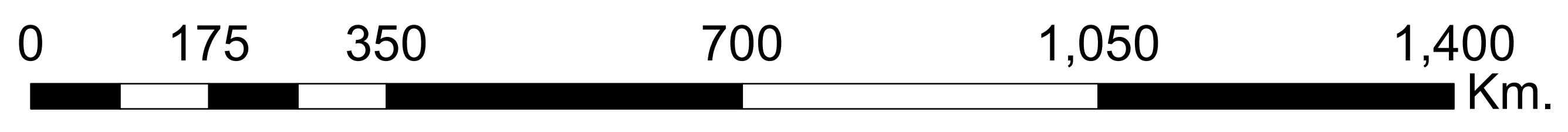
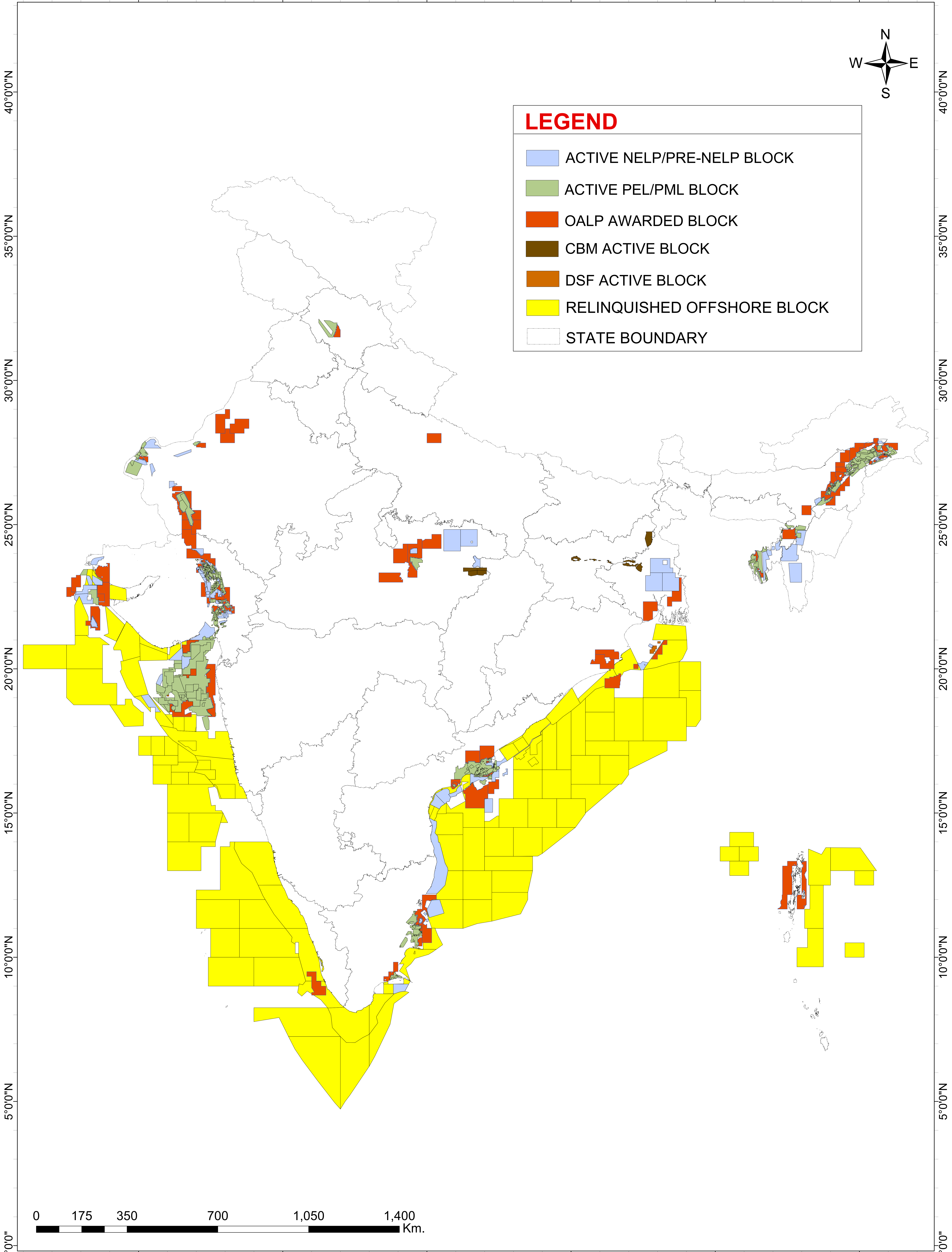
90°0'0"E

95°0'0"E



## LEGEND

- ACTIVE NELP/PRE-NELP BLOCK
- ACTIVE PEL/PML BLOCK
- OALP AWARDED BLOCK
- CBM ACTIVE BLOCK
- DSF ACTIVE BLOCK
- RELINQUISHED OFFSHORE BLOCK
- STATE BOUNDARY



70°0'0"E

75°0'0"E

80°0'0"E

85°0'0"E

90°0'0"E

95°0'0"E

NOTE: STATE BOUNDARIES TAKEN FROM SURVEY OF INDIA DIGITAL MAP AT 1:1,000,000 SCALE