

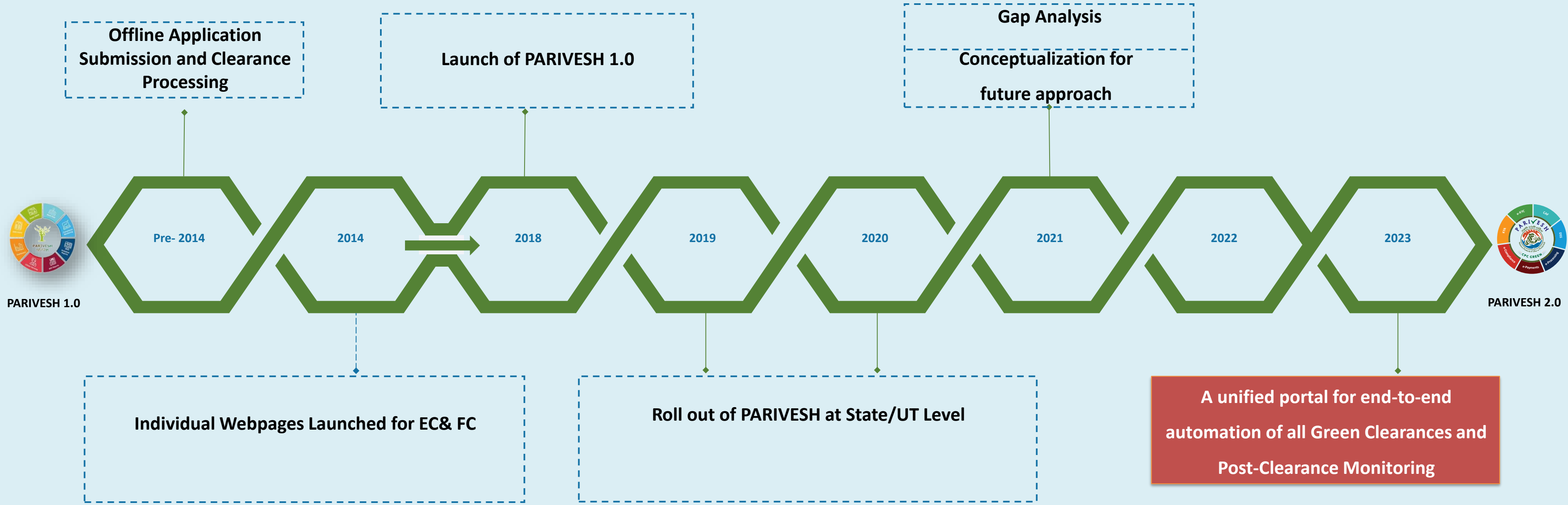


PARIVESH 2.0













Parivesh 2.0 : The Journey

Development of Digital Platform: PARIVESH



PARIVESH 1.0: GAP Analysis

-  No Planning tool available with PP (KYA&KYAA)
-  No Comprehensive entity validation through PAN/CIN
-  No Dynamic forms and No mapping between distinct Forms
-  No GIS Linkage for location validation & No GIS based Decision Support System
-  No end-to-end online processing of proposals and Digital Data capturing during clearance Process.
-  No Validation of QCI NABET Accredited Consultants
-  No Online Compliance Reporting Mechanism
-  No Seamless transfer of files between Regulatory Authorities
-  Parallely running External Processing Platform like e-office etc.
-  No API-based Integration with other Ministries/Departments

Key Modules in PARIVESH 2.0

Know Your Approvals



Entity/User Registration



PARIVESH 2.0 Administration



Application Form Mgmt.



Clearance Mgmt.



Decision Support System



Communication Mgmt.



Consultant Mgmt.



Payment Gateway



CAMPA Mgmt.



Compliance Mgmt.



MIS/Analytics



Legal Repository



E-Training Module



Helpdesk Mgmt.



Entity Ledger



PARIVESH 2.0 : Reforms in Project Proponent Journey

01



Planning Stage

- KYA/KYAA
- GIS Component for Proximity Analysis
- Registration – API Integration with PAN and CIN
- Integrated with NSWS, PM Gatishakti

02



Application Submission Stage

- Dynamic Forms including CAF
- Auto Fetch of the Coordinates/Location with integration of SOI Toposheet.
- GIS Component for Proximity Analysis

03



Post Submission & Till Issue of Clearance

- Automated Communication Management System
- Advanced Tracking Module
- Online Helpdesk and Grievance Redressal
- Payment Gateway for CAMPA

04



Compliance & Monitoring

- Online submission of Six-Monthly Compliance report
- Auto-population of EC conditions
- Alert Generation

OUTCOME

- ✓ Better Planning Leading to Natural Resource Optimisation
- ✓ Reduction in Cost Burden

- ✓ Lower Turnaround Time
- ✓ Single Source of Truth

- ✓ Reduced Objections
- ✓ Ease of Doing business


PARIVESH 2.0 :Reforms in Regulatory Authority Journey

- 1 End to End Online processing
- 2 Comprehensive Rule-Based Workflow Automation
- 3 Centralized Dashboard , MIS & Analytics
- 4 GIS Based Decision Support System
- 5 Generation of Agenda & Minutes of Meetings
- 6 Digitally Signed Green Clearances
- 7 Communication Management
- 8 Online Compliance Reporting, Review and Action

Recent Updates in Application Form

Restructuring of Proximity Fields related to environmental sensitive areas

Ex. Forest Area, Protected Areas, Eco-Sensitive Zones, Critically Polluted Areas

3. Whether any Protected Areas Notified Under the Wild Life (Protection) Act, 1972 are located within 10 km of the project site  *

Yes

3.1. Whether located within/outside Protected Area notified under Wildlife (Protection) Act, 1972 *


Outside

Name of Protected Area *	Shortest distance from the project boundary in Km *	Remarks
<input type="text" value="Enter Details"/>	<input type="text" value="0.1"/> Km	<input type="text" value="Enter Details"/>

If the Distance entered less than or equal to 100 m, user must upload an authenticated distance certificate

3.1.1. Distance certificate authenticated by Wildlife Warden *

Browse or drop your file here

 Only pdf file(s) are allowed. Maximum file size is 5 MB.

- In case of project sites located within **100 m** of Protected Areas, applications are often submitted without a distance certificate authenticated by the Wildlife Warden.
- This leads to delays in assessment and appraisal of the proposal.
- Please evaluate using the GIS proximity tool in the Common Application Form for guidance and kindly ensure that a distance certificate authenticated by the Wildlife Warden is uploaded.
- In case the original language is not English or Hindi, kindly upload a notarized translation of the same.

[Read & Accept](#)








Recent updates in Application Form

Expansion Projects – CTE/CTO details for existing project

14.1.5. Status of Implementation of Project or Activity	Project is operational for complete components/units envisaged in the EC
14.1.5.1. Reference Number of consent to establish obtained from SPCB / UTPCC	Enter Details
14.1.5.2. Date of consent to establish issued	dd-mm-yyyy
14.1.5.3. Validity of consent to establish (Valid up to)	dd-mm-yyyy
14.1.5.4. Upload copy of consent to establish order *	<p>Browse or drop your file here</p> <p>Only pdf file(s) are allowed. Maximum file size is 5 MB.</p> <p>Add +</p>
14.1.5.5. Reference Number of latest consent to operate obtained from SPCB / UTPCC	Enter Details
14.1.5.6. Date of latest consent to operate issued	dd-mm-yyyy
14.1.5.7. Validity of latest consent to operate (Valid up to)	dd-mm-yyyy
14.1.5.8. Upload copy of latest consent to operate order *	<p>Browse or drop your file here</p> <p>Only pdf file(s) are allowed. Maximum file size is 5 MB.</p> <p>Add +</p>

Recent Updates in Application Form

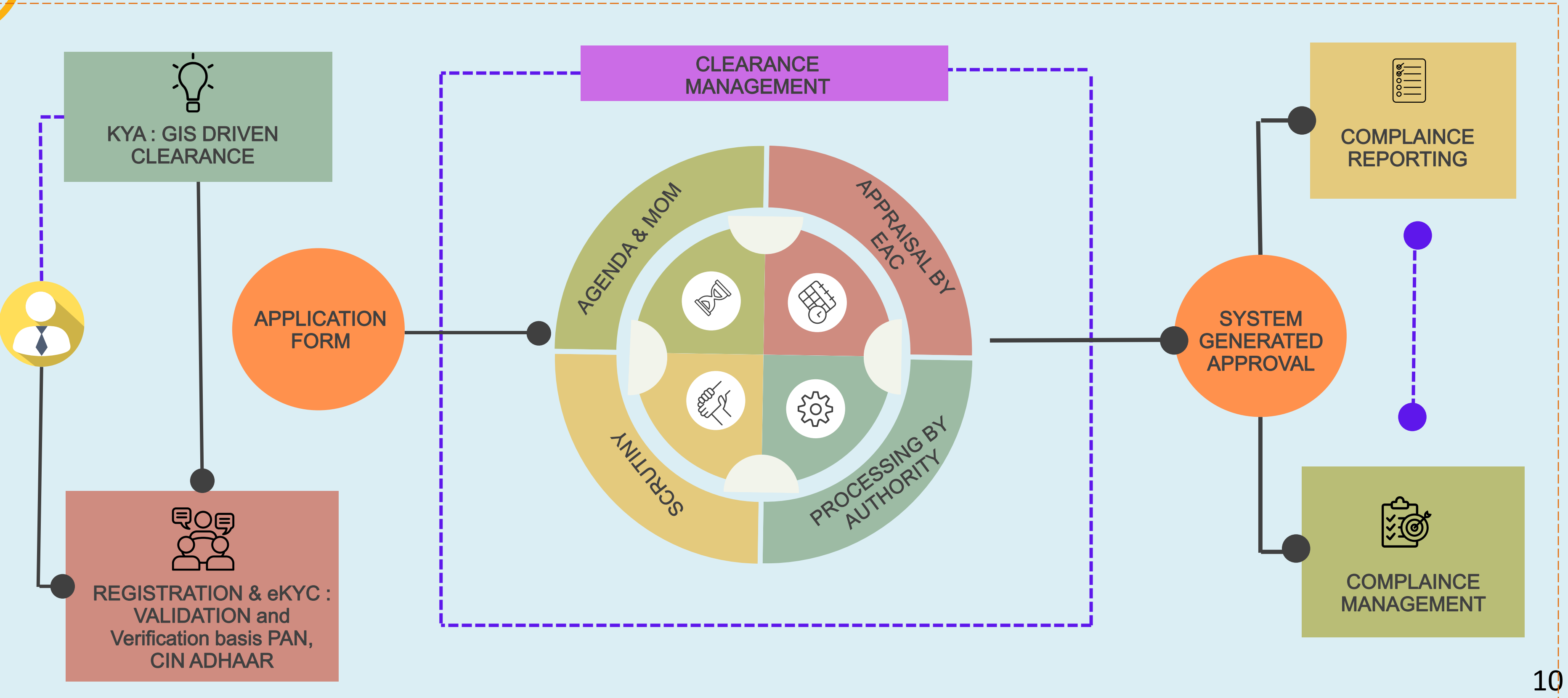
Court Case Details

12. Whether there is any litigation pending against the project and/or land in which the project is proposed to be set up?  *	Yes 
12.1. Name of the Court/Tribunal *	Select 
12.2. Name of the specific Court/ Bench *	Name of the specific Court/ Bench
12.3. Case Category *	Select 
12.4. Status of court case *	Select 
12.5. Brief description of court case (200 words or less) *	Brief description, Orders/Directions of the court 
12.6. Next Date of hearing, if any	dd-mm-yyyy 

Site Visit Date

- If a compliance report has been obtained from the Regional Office for an existing EC, the site visit date entered must be within one year of the proposal submission date
- The system now automatically checks the validity of report at the time of submission

EC Process in PARIVESH 2.0



DEMO

- 1. Know Your Approval Module**
- 2. Proximity Analysis**
- 3. Registration & Admin Module**

Thank You



Ministry of Environment, Forest and Climate Change
Government of India